

Meissner Sno-Park Ski/Snowshoe Trails

614783 121°33'31"W 616392 121°32'17"W 618001 121°31'4"W 619611 121°29'50"W 621220

AREA NOTICE



Area and Trails Closed to Dogs

Dogs are prohibited in the following winter recreation areas: Dutchman Flat, Swampy Lakes, Meissner and Vista Butte trail Systems. Areas south of Cascade Lakes Hwy and in the Skyliner area are open to Dogs.

Reasons for the Closure are:

- To prevent collisions between dogs and skiers on trails.
- To reduce sanitation problems on trails and at shelters.
- To reduce conflicts between users over dog behavior.

Exception:

With a permit, controlled working dogs in harness are allowed on groomed snowmobile trails only. For permits and further details contact the Bend-Fort Rock Ranger Station.

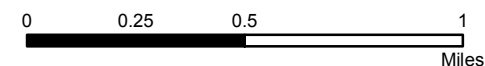
Map Legend

- Marked Nordic Ski Trail
- Groomed Nordic Ski Trail
- Snowshoe Trail
- Shelter - No Camping
- Sno-Park



Recommended Direction of Travel

- Ski Junction Number
- Snowshoe Junction Letter



Contour Intervals: minor=100', major=500'
 GPS Coordinate grid: (grid lines are one mile apart)
 Gray Label = UTM, NAD27, Zone 10
 Black Label = Lat, Long, NAD 1983

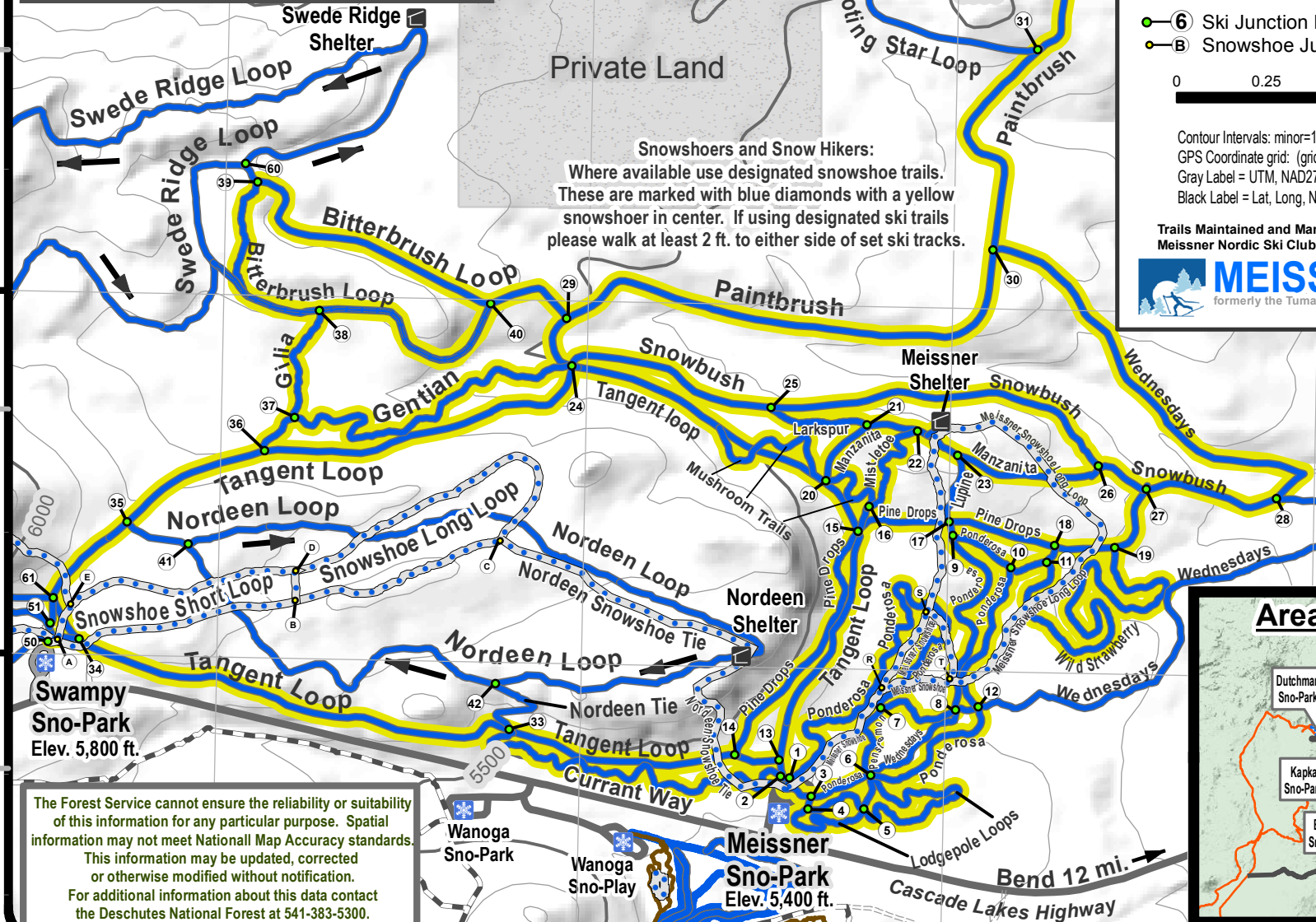


Trails Maintained and Managed through a partnership with the Meissner Nordic Ski Club and the Deschutes National Forest.



Map updated November 2018 (SWH)

Snowshoers and Snow Hikers:
 Where available use designated snowshoe trails. These are marked with blue diamonds with a yellow snowshoer in center. If using designated ski trails please walk at least 2 ft. to either side of set ski tracks.



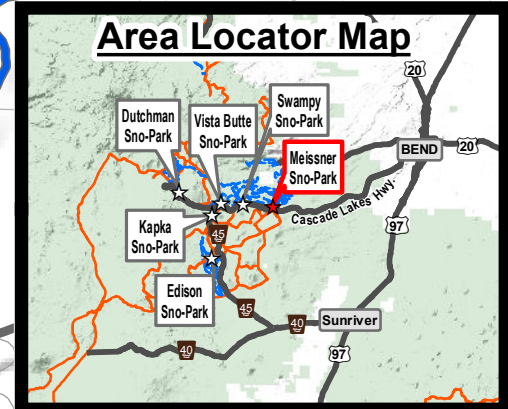
Download a PDF version of this map for your cell phone by scanning this QR code and use the Avenza Maps app. Find where you are on the map by following the little blue dot.

Avenza Maps Download



Meissner Sno-Park (687 KB)

Available for Android or iPhone



The Forest Service cannot ensure the reliability or suitability of this information for any particular purpose. Spatial information may not meet National Map Accuracy standards. This information may be updated, corrected or otherwise modified without notification. For additional information about this data contact the Deschutes National Forest at 541-383-5300.

44°19'N
487443'
44°0'16"N
487282'
43°59'23"N
487121'

44°19'N
487443'
44°0'16"N
487282'
43°59'23"N
487121'

614783 121°33'31"W 616392 121°32'17"W 618001 121°31'4"W 619611 121°29'50"W 621220